



EU-CARIBBEAN WORKSHOP ON MARINE SCIENTIFIC COOPERATION



WE ARE PART OF THE SOLUTION

JULIAN WALCOTT
Technical Officer
14 November 2023





An initiative of the Organisation of African, Caribbean and Pacific States
financed by the European Union's 11th EDF.

BIO PAMA

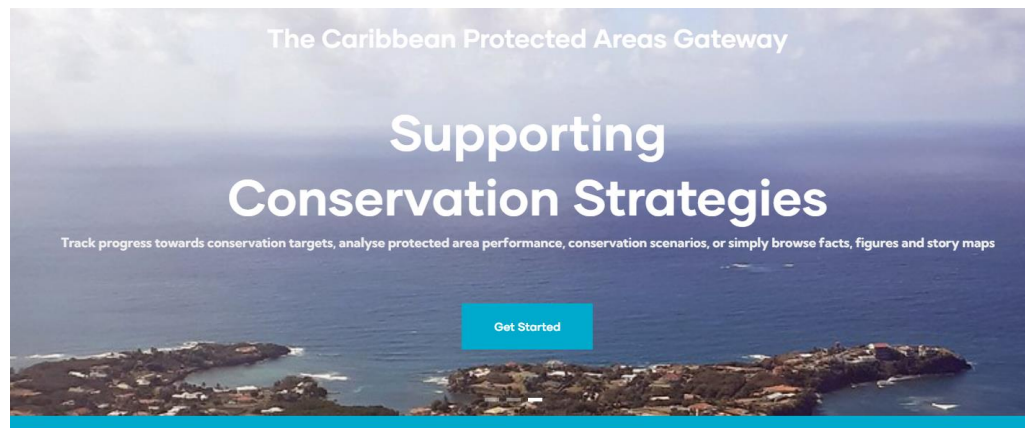
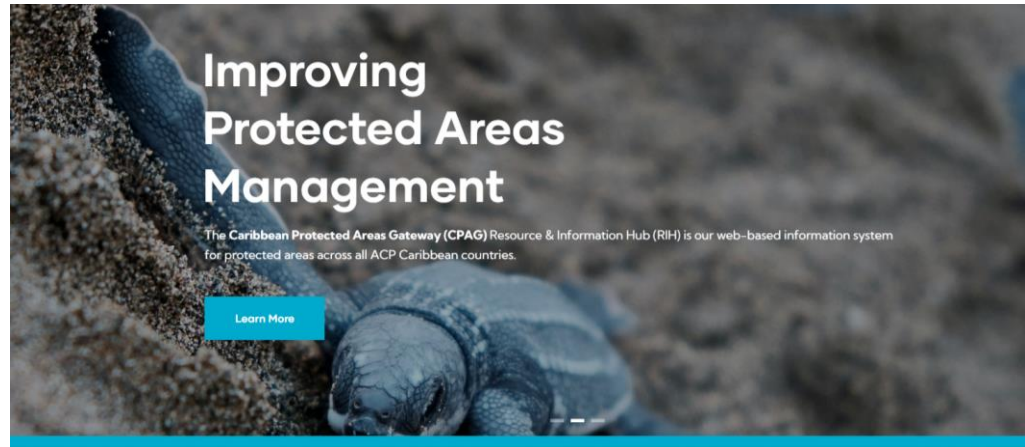
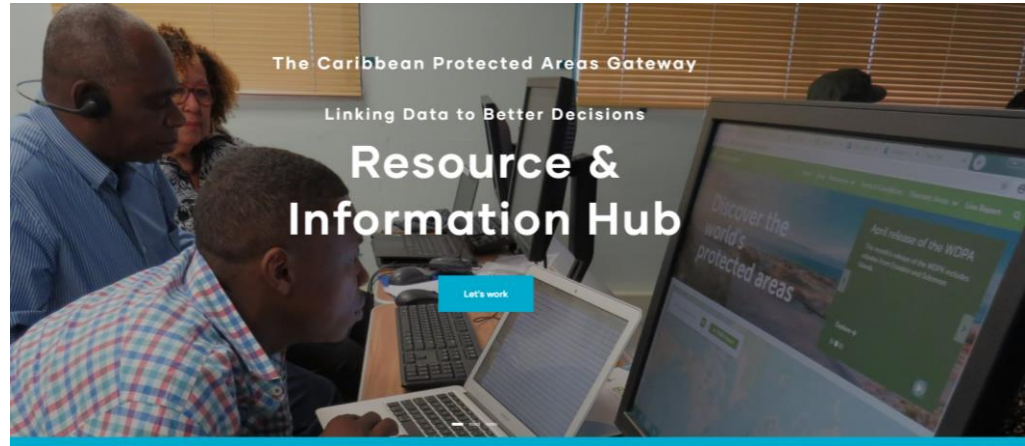
From Knowledge to Action for a Protected Planet





Linking data to better decisions

<https://thecpag.org/>



What we're offering

Tools at your disposal

We provide data and tools on: marine and terrestrial ecosystems, species and habitats, pressures and threats, map creation, management and governance, geospatial data and much more.

Data & Mapping

Platform for collecting, interpreting, and sharing geospatial data.

Conservation Tracking

Protected area coverage statistics and other indicators at the country (GAUL) and region levels.

Protected and Conserved Areas Dashboard

Protection level statistics and other info. on protected area systems in the Caribbean.

Protected Area Management Effectiveness

One-stop shop for essential information and resources on PAME in the Caribbean.

Socioeconomic Monitoring

Essential information and resources on socioeconomic monitoring throughout the wider Caribbean region.

Sustainable Development

UN 2030 Agenda



**SUSTAINABLE
DEVELOPMENT
GOALS**




**CONSERVE AND SUSTAINABLY USE THE OCEANS, SEA AND
MARINE RESOURCES FOR SUSTAINABLE DEVELOPMENT**


**2030 ACTION TARGET 3
PROTECT AND
CONSERVE
LAND AND SEA**




**KUNMING MONTREAL
GLOBAL BIODIVERSITY
FRAMEWORK**




Data




**Capacity
enhancement**



Collaborations



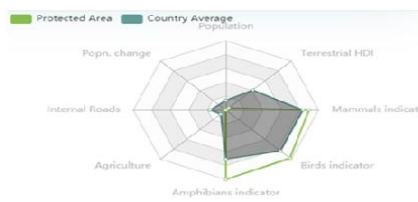
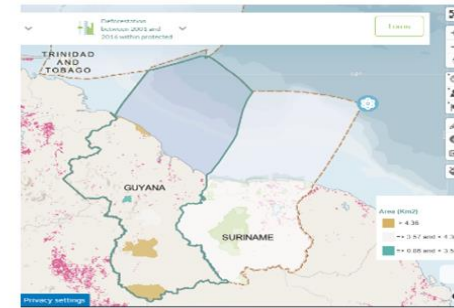
Communications



Data

Linking data to better decisions

- Central repository
- Data visualization
- Value-added data products



T3 Indicator Dash... View Share

Indicator 4 (Coral Reefs)

Indicator 6 (Mangroves)

Indicator 5 (Seagrasses)

Indicator 3 (KBA coverage of 1-99% by PAs)

T3 Indicators


Indicator Statistics

adm0_nar	ISO3	TPA	TIWP	MPAs	TIWP_Are	LAC	MPAP	MCAC	TPAM	TPAMP	KBAs	KBAC	KBAP	KBAC1	KBAP1	KBAC2	KBAP2	Indicator	Indic
Barbado:	BRB	9	7	2	1.27	5.64	0.01	10.32	0	0	15	0	0	3	20	12	80	0	0
Dominic:	DMA	9	7	2	21.96	168.28	0.03	10.01	2	22.22	6	0	0	3	50	3	0	100	1.33

15 Items

Global Biodiversity Framework 30 x

<https://www.iisd.org/articles/insight/global-biodiversity-framework-30x30-target>



CaMPAM's Trainer of Trainer's Programme, 2018



LAC Congress on PAs (Peru 2019)



Capacity enhancement

PAME workshop (St. Vincent 2019)



Co-hosted the MPA session at GCFI 72, 2019




Regional data workshop (Barbados 2019)



PAME workshop (St. Lucia 2020)





Developed a network of practitioners and stakeholders (country CREWs)



Cocoa Hill Forest



Long Beach clean up

Collaborations

Developed a Directory of Experts

Experts Available: 46

Areas of Expertise: 33

Countries: 16


Search:

Filter By:

Country:

<p>Dr. Jahson Alemu</p> <p>Job Title: Director SpeSeas</p> <p>Trinidad and Tobago</p> <p>Speciality Areas: Data, Habitats / Ecosystems, Planning, Socioeconomics, Species</p>	<p>Mr. Hamish Asmath</p> <p>Job Title: GIS Officer Institute of Marine Affairs</p> <p>Trinidad and Tobago</p> <p>Speciality Areas: Mapping, Spatial Modelling and Analysis, Data, Pollution, Habitats / Ecosystems, Climate Change</p>	<p>Dr. Kimberley Baldwin</p> <p>Job Title: Director Marine Spatial Information Solutions, Inc. (MarSIS)</p> <p>Barbados</p> <p>Speciality Areas: Climate Change, Communications, Data, Management, Habitats / Ecosystems, Mapping, Planning, Socioeconomics, Web Technologies</p>
<p>Ms. Annalise Bayney</p> <p>Job Title: Biodiversity and Natural Resources Officer</p>	<p>Prof. Noureddine Benkeblia</p> <p>Job Title: Professor of Crop Science UWI (Mona)</p>	<p>Mr. Moramade Blanc</p> <p>Job Title: Regional Field Coordinator Ministry of Agriculture and Natural</p>





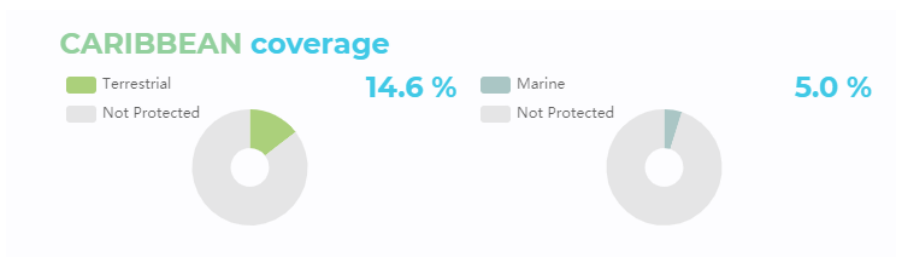
- Better communication of science
- Sharing of information

Communications

The Barbados (Folkestone) Marine Reserve Barbados

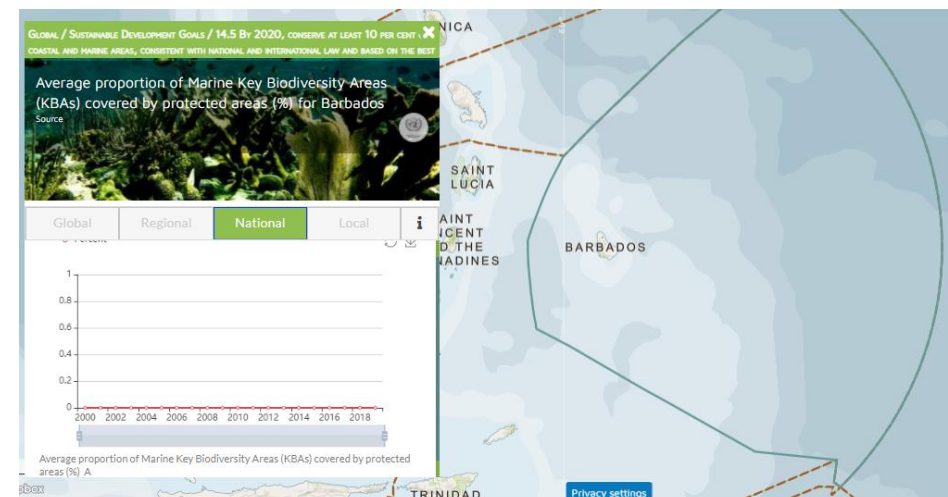



Protected Area Management Effectiveness Assessment 2020



Resources

Marine	Finance	Solutions
Governance & Management	Threats & Issues	Law, Policy & Conservation Actions
Research, Knowledge & Capacity Building	Terrestrial & Freshwater	





www.thecpag.org



info@thecpag.org

CONNECT WITH US!



@theCPAG



@the_cpag



@CPAGMEDIA



Whatsapp Communities for countries



Caribbean Protected Areas Gateway



Scan Here



Thank You

